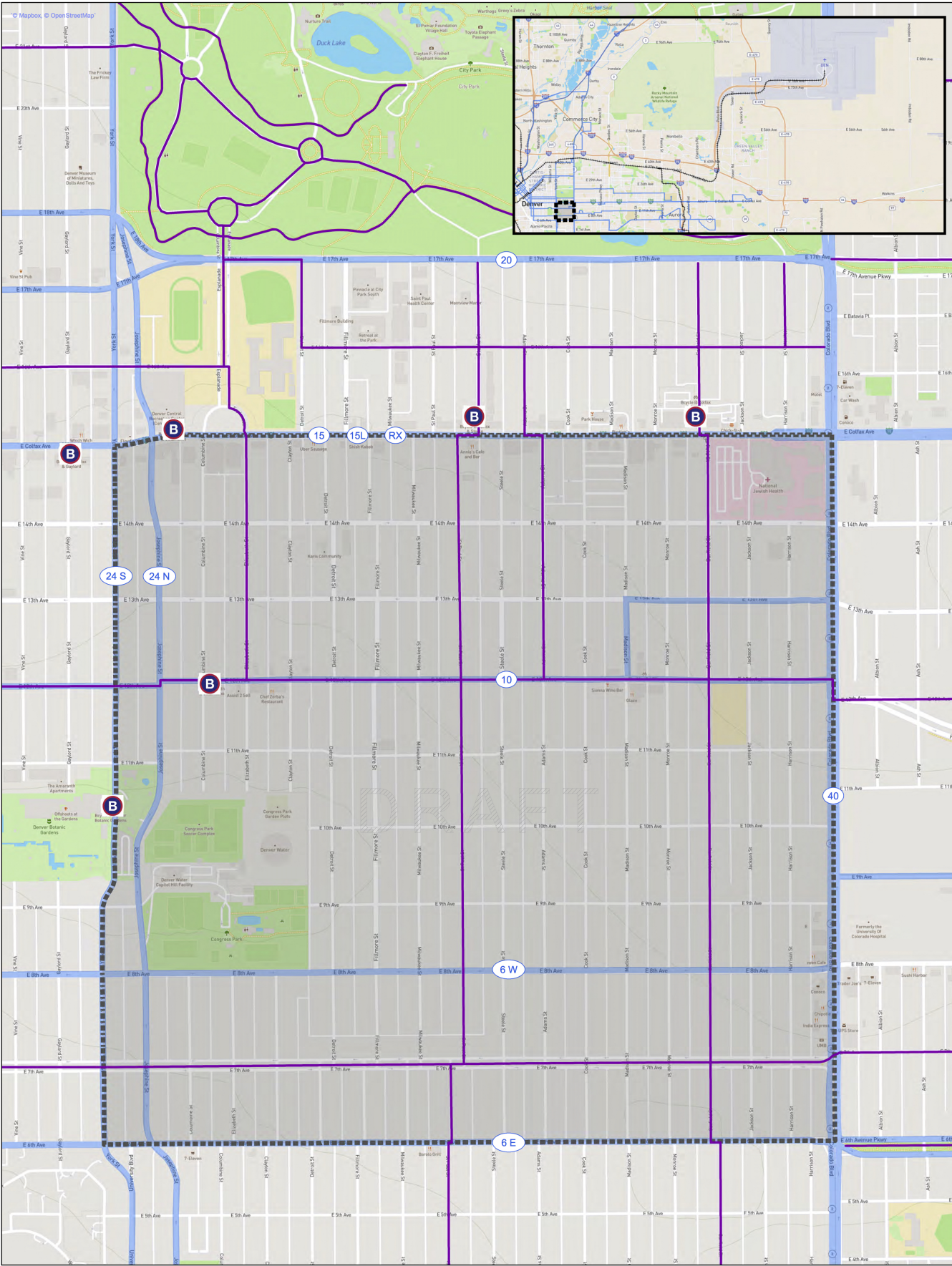









Congress Park: Sustainability Team



 Congress Park Neighborhood	Frequency/Possible Destinations				<p><small>SOURCE DATA: DRCOG, Mapbox BaseMap Projection: State Plane Colorado Central (NAD 83) (feet) This data is intended for informational purposes only. DRCOG provides this information on an "as is" basis and makes no guarantee, representation or warranty, either express or implied, as to the completeness, accuracy or correctness of the data, or as to merchantability or fitness of the data for a particular use or purpose. DRCOG is not responsible for any user for any costs, expenses, liabilities or damages arising from inaccuracies in its data or from any use of the information. www.transportationsolutions.org © 2020/2021</small></p>
 B Cycle Stations	 6 E 30 min/Aurora Metro Center Station	 15 5-15 min/Denver Union Station, Aurora Metro Center Station	 24 N 30 min/40th & Colorado Station		
 Bicycle Paths	 6 W 30 min/Downtown Denver	 15 L 5-15 min/Denver Union Station, Aurora Metro Center Station	 24 S 30 min/C-470 & University Park-n-Ride		
 RTD Bus Routes	 10 6-15 min/Centretch, Downtown Denver, Colfax & Federal	 20 20-30 min/NREL, Downtown Denver, 16th & Aurora Ct.	 40 15 min/Colorado & Southmoor Station, 40th & Colorado Station		
 RTD Rail	